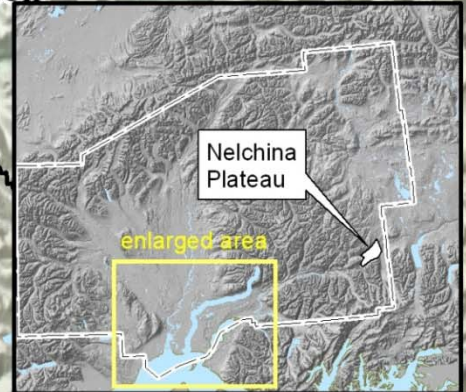
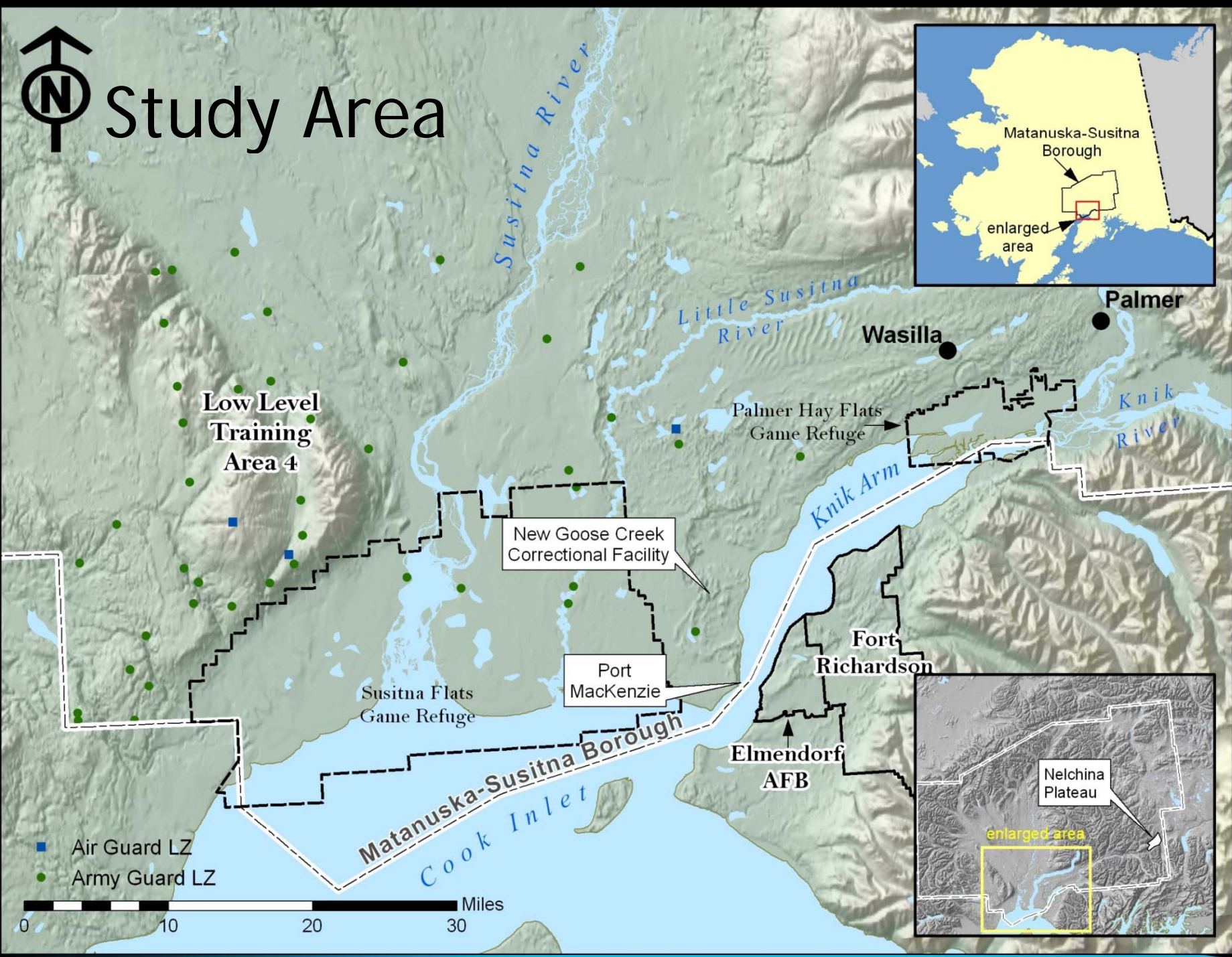




Study Area




- Air Guard LZ
- Army Guard LZ



Legend:

 Elmendorf Air Force Base


 Fort Richardson
Army Post


 Roads/Sidewalks/Parking Lots


 Railroad (Active)

 Airfield Surface Areas

 Buildings & Structures

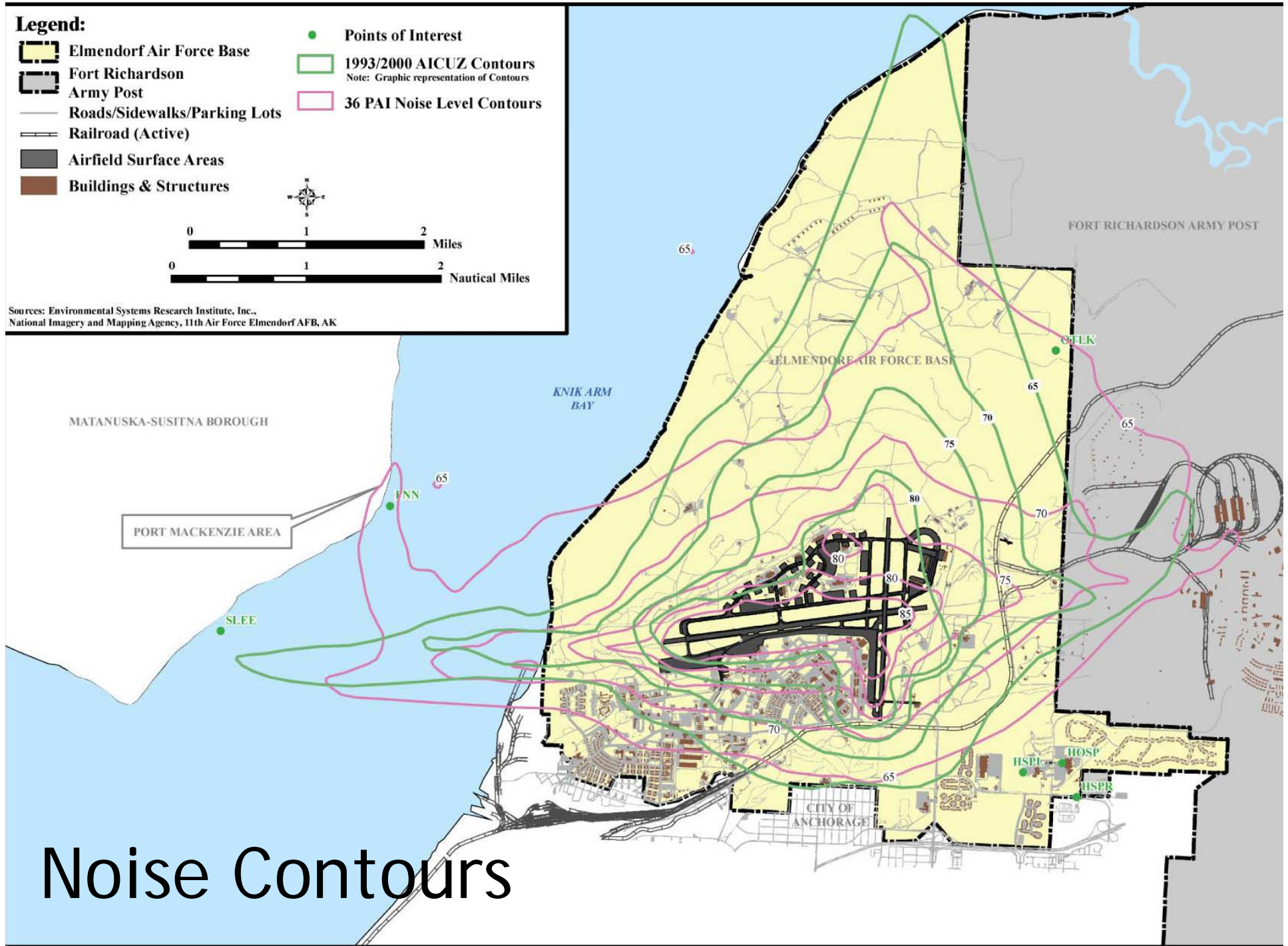
 Points of Interest

 1993/2000 AICUZ Contours
Note: Graphic representation of Contours

 36 PAI Noise Level Contours



Sources: Environmental Systems Research Institute, Inc.,
National Imagery and Mapping Agency, 11th Air Force Elmendorf AFB, AK



Noise Contours

Areas of potential military-civilian land use conflict near Point MacKenzie

MSB Joint Land Use Study



Decible Ranges

- 65-70
- 70-75
- 75-80
- 80-85
- 85+

- Landing Zones
- Elmendorf AFB
- Subdivisions
- Special Use Districts
- Susitna Flats Game Refuge

